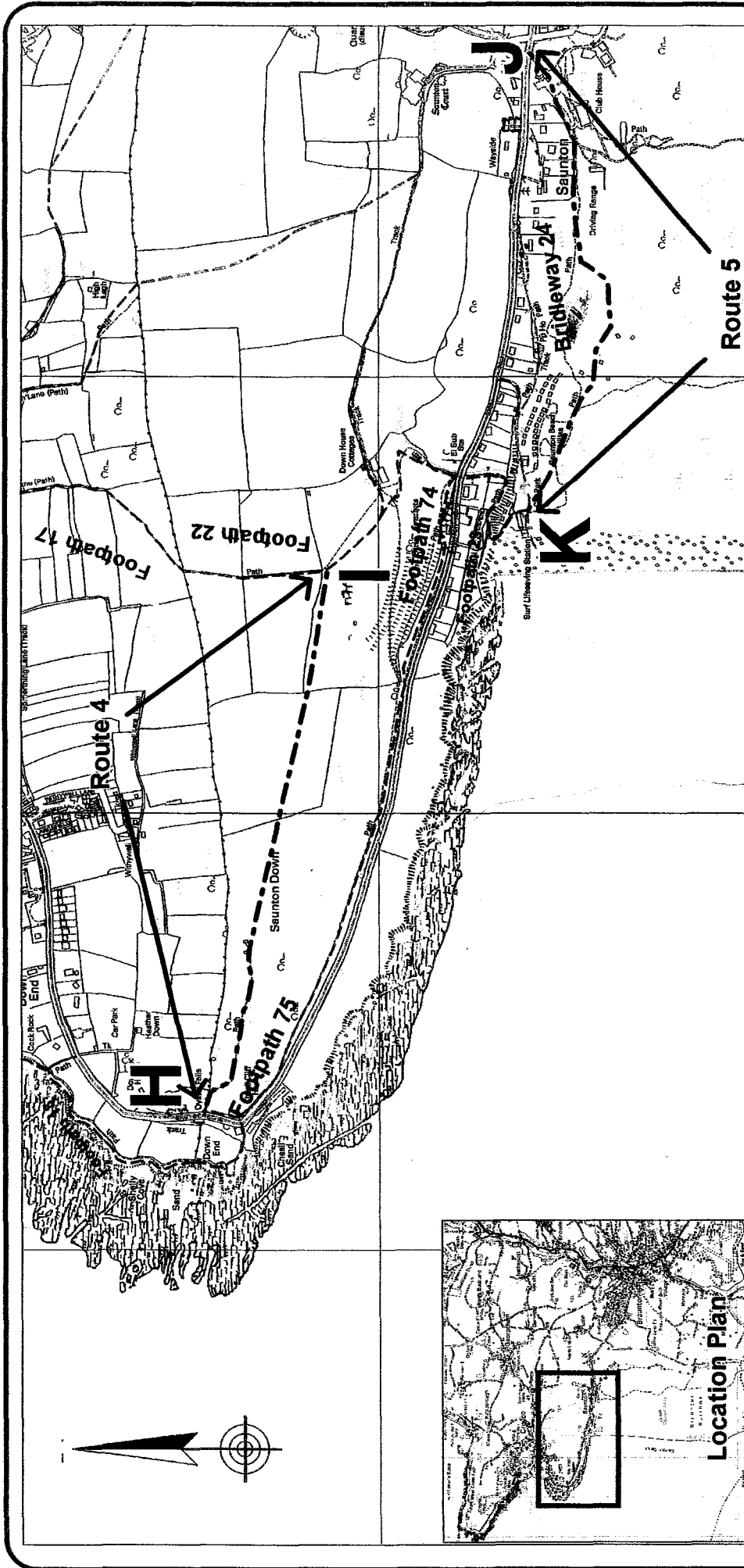


map ref **SS 4836/4936/4835/4935**

Reproduced from Ordnance Survey mapping with the permission of the Controller of Her Majesty's Stationery Office © Crown copyright. Unauthorised reproduction infringes Crown copyright and may lead to prosecution or civil proceedings. Licence No. 100019783

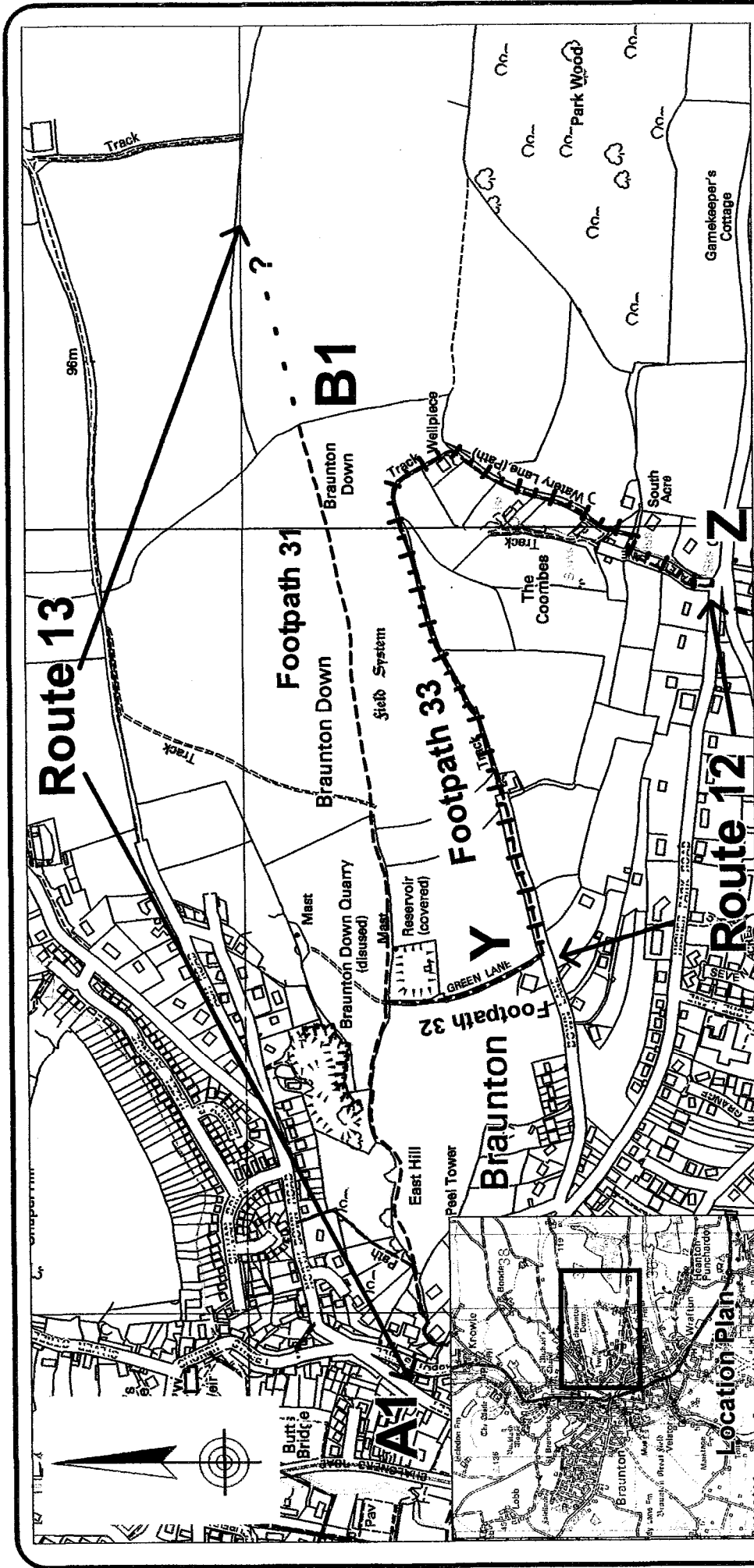
<b>Devon County Council</b> <b>Definitive Map Review, Braunton - Informal Consultations</b> <b>Routes 1 &amp; 2 - Claimed addition of Footpaths, Chicken Lane, A - B</b> <b>and Score Farm to Gubbins Lane, C - D</b>		drawing number <b>ED/PROW/06/111</b> date <b>Aug 06</b> scale <b>1:6,000 at A4</b> drawn by <b>NSC</b>	
<b>Notation</b> Claimed Footpaths Existing Footpaths	- - - - - - - - - -	<b>Edward Chorlton</b> DIRECTOR OF ENVIRONMENT, ECONOMY & CULTURE	



map ref SS 4836/4837/4936/4937/5036/5037

Reproduced from Ordnance Survey mapping with the permission of the Controller of Her Majesty's Stationery Office © Crown copyright  
 Unauthorised reproduction infringes Crown copyright and may lead to prosecution or civil proceedings. Licence No. 100018783

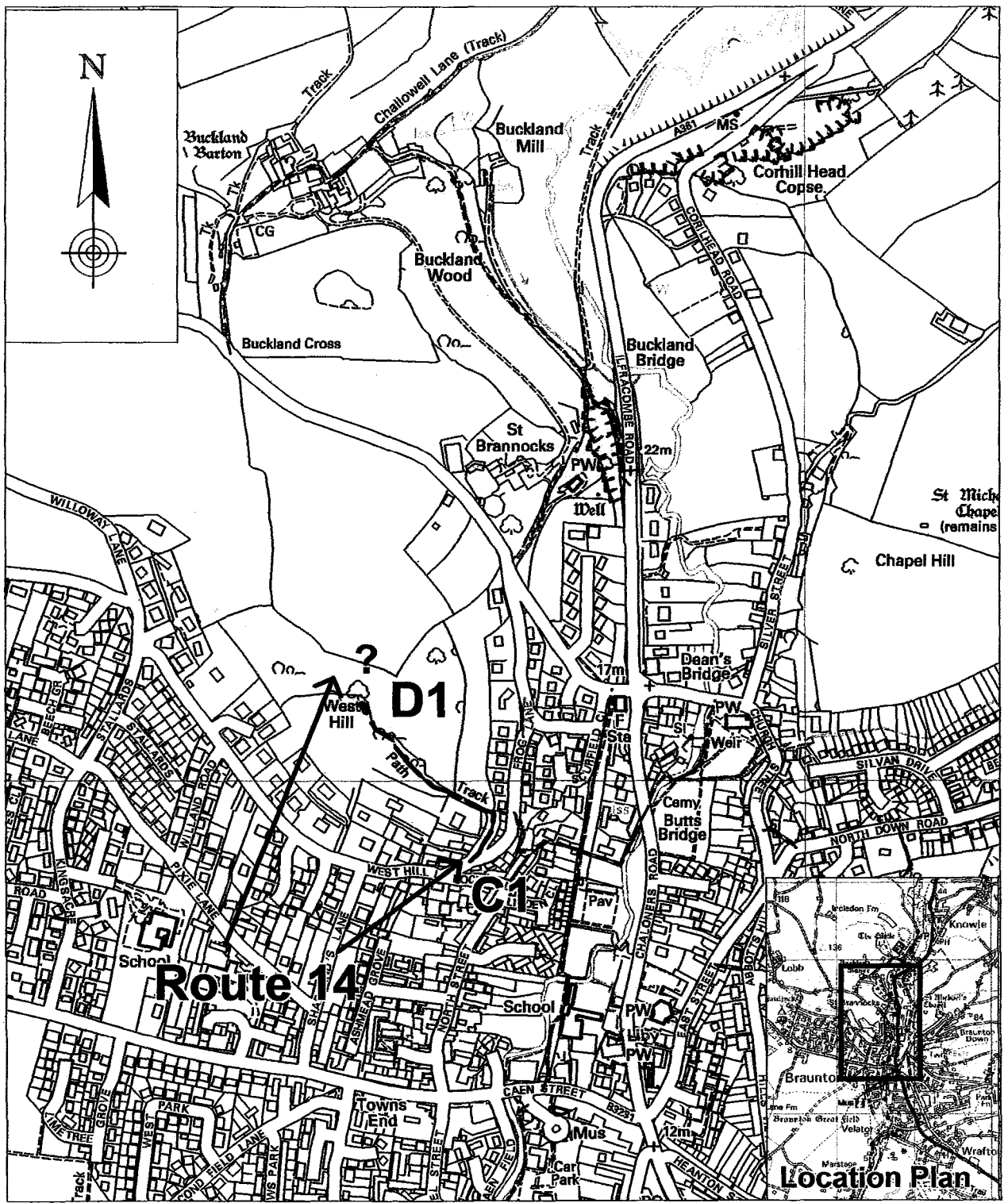
<b>Devon County Council</b> <b>Definitive Map Review, Branton - Informal Consultations</b> <b>Routes 4 &amp; 5 - Claimed addition of footpaths, Saunton Down, H - I and</b> <b>Saunton Golf Course to Saunton Sands car park, J -K</b>		drawing number <b>ED/PROW/06/113</b> date <b>Aug 06</b> scale <b>1:13,500 at A4</b> drawn by <b>NSC</b>	<b>Edward Chorlton</b> DIRECTOR OF ENVIRONMENT, ECONOMY & CULTURE	
<b>Notation</b> Claimed Footpaths Existing Footpaths Existing Bridleway				



map ref SS 4836/4837/4936/4937/5036/5037

Reproduced from Ordnance Survey mapping with the permission of the Controller of Her Majesty's Stationary Office © Crown copyright. Unauthorised reproduction infringes Crown copyright and may lead to prosecution or civil proceedings. Licence No. 100019728

<b>Devon County Council</b> <b>Definitive Map Review, Braunton - Informal Consultations</b> <b>Routes 12 &amp; 13 - Claimed upgrade of Footpath No 33 to bridleway, Y - Z</b> <b>&amp; recorded Footpath No 31, A1 - B1 (cul-de-sac path)</b>		drawing number <b>ED/PROW/06/119</b> date <b>Aug 06</b> scale <b>1:7500 at A4</b> drawn by <b>NSC</b>	<b>Edward Chorlton</b> DIRECTOR OF ENVIRONMENT, ECONOMY & CULTURE	
<b>Notation</b> Claimed Bridleway Recorded Footpaths				



map ref SS 5236/5336/52237/5337/5238/5338

Reproduced from Ordnance Survey mapping with the permission of the Controller of Her Majesty's Stationery Office © Crown copyright. Unauthorised reproduction infringes Crown copyright and may lead to prosecution or civil proceedings. Licence No. 100019783

<p><b>Devon County Council</b>  <b>Definitive Map Review - Braunton</b>  <b>Informal Consultations</b>  <b>Route 14 - Footpath No. 54, C1 - D1</b>  <b>(cul-de-sac path)</b></p>	<p>drawing number <b>ED/PROW/06/120</b>  date <b>Aug 06</b>  scale <b>1: 7,500 at A4</b>  drawn by <b>NSC</b></p>
<p><u>Notation</u></p> <p><b>Recorded route</b>      - - - - -</p> <p><b>Existing footpaths</b>      - - - - -</p>	<p><b>Edward Chorlton</b>  DIRECTOR OF ENVIRONMENT,  ECONOMY &amp; CULTURE</p> 